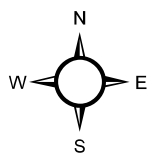
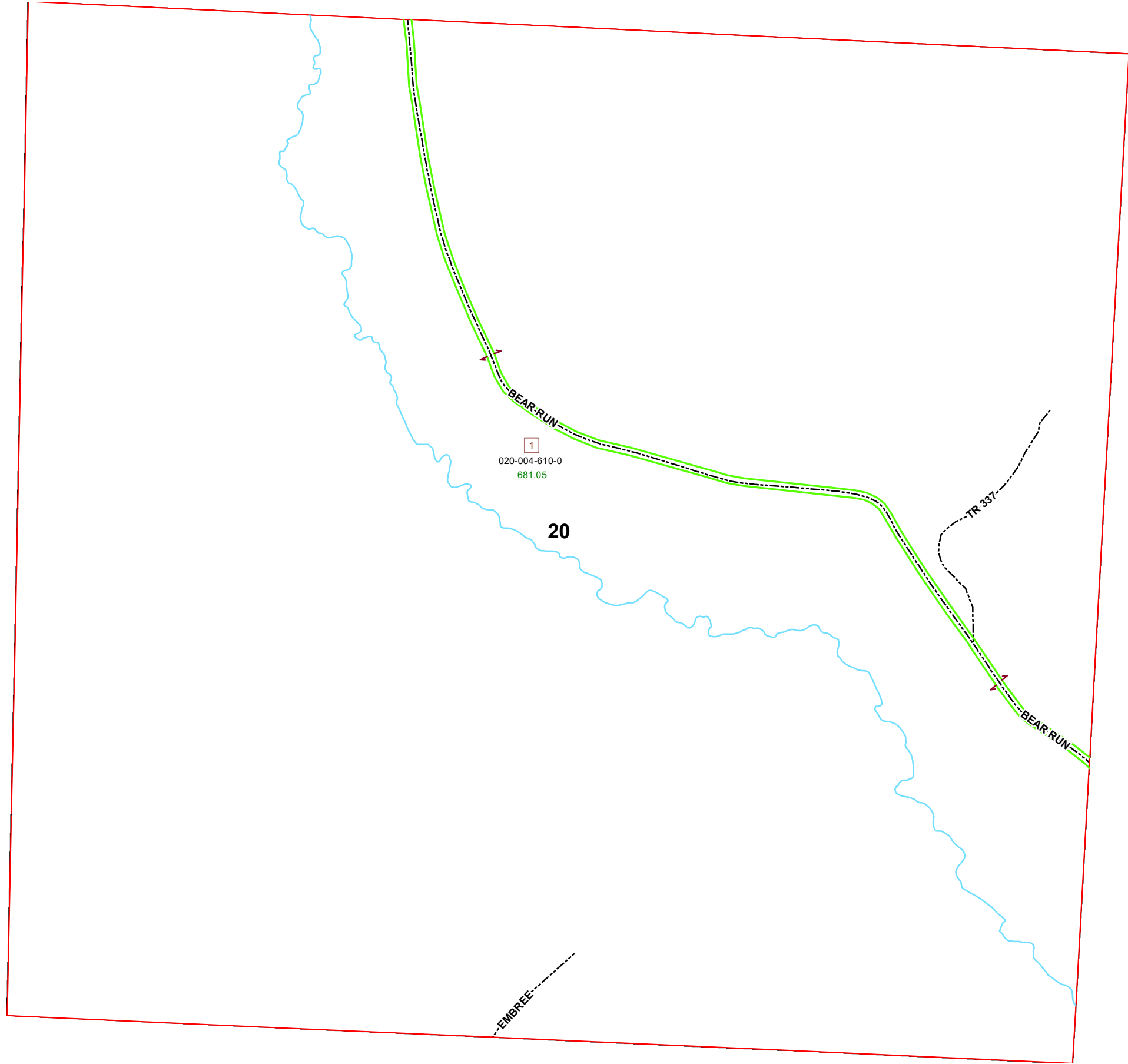


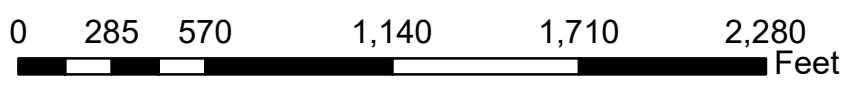
# BRISTOL TOWNSHIP SECTION 20 R 11 TWP 11 MORGAN COUNTY, OH

PIN	VOL	PAGE	Owner	LegalDescr	Acres
020-004-610-0	OR234	3652	OHIO FRANKLIN REALTY LLC	R11 T11 S20 SD 1	681.05



Boundaries		Hydro	ROW
Type		Lot	Section
County	Parcel	Township	Roads
			Bristol Sections

Source: Morgan County Engineer's Office  
 Author: Marcia Wolfe  
 Date: 6/4/2020



Disclaimer: The information that these maps contains is for reference purposes only. Please bring any erros to the attention of the Engineer's Office staff.  
 Thank you